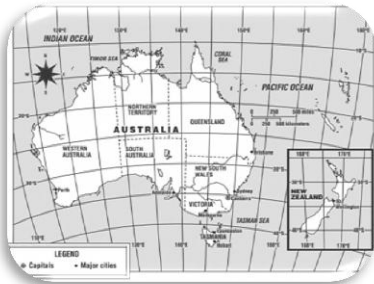


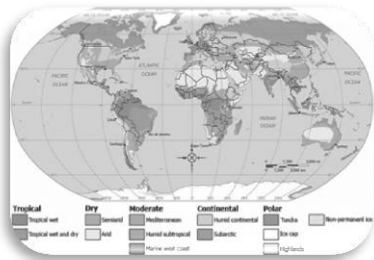
- TYPES OF MAPS -



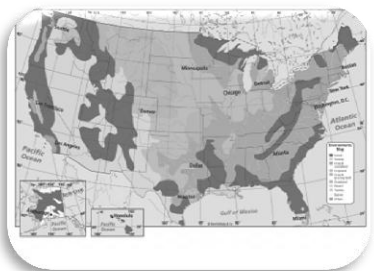
PHYSICAL MAPS SHOW DIFFERENT LAND **ELEVATIONS** AND **OCEAN** DEPTHS BY USING DIFFERENT COLORS OR PATTERNS. MAJOR PHYSICAL FEATURES LIKE **MOUNTAINS** AND **RIVERS** ARE NAMED. **COUNTRIES** AND SOME CITIES ARE ALSO NAMED.



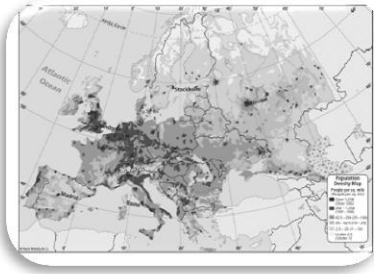
POLITICAL MAPS SHOW POLITICAL UNITS - AREAS UNDER ONE **GOVERNMENT**, SUCH AS COUNTRIES, STATES, PROVINCES, TERRITORIES, AND **CITIES**. THEY ARE USUALLY SHOWN IN DIFFERENT **COLORS** SO YOU CAN RECOGNIZE THEM EASILY. **CITIES** ARE SHOWN IN DIFFERENT SIZES OF TYPE AND HAVE DIFFERENT SYMBOLS TO SHOW THEIR **POPULATION**.



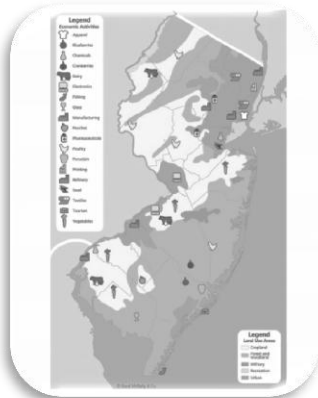
CLIMATE MAPS SHOW THE DIFFERENT **CLIMATE** REGIONS OF AN AREA. THEY ARE SHOWN IN DIFFERENT **COLORS** OR **PATTERNS**. MAJOR **CITIES** ARE OFTEN LABELED.



ENVIRONMENT MAPS ARE A TYPE OF **THEMATIC** MAP THAT SHOWS THE DIFFERENT **ENVIRONMENTS** OF A REGION. THE ENVIRONMENTS ARE USUALLY INDICATED BY DIFFERENT **COLORS** OR PATTERNS. MAJOR **CITIES** ARE OFTEN LABELED.



POPULATION DENSITY MAPS ARE A TYPE OF **THEMATIC** MAP THAT SHOWS THE **QUANTITY** OF PEOPLE PER SQUARE **MILE** IN A REGION. THIS IS USUALLY INDICATED WITH DIFFERENT **COLORS** OR PATTERNS. MAJOR **CITIES** ARE OFTEN LABELED ON POPULATION DENSITY MAPS.



ECONOMIES MAPS ARE A TYPE OF **THEMATIC** MAP THAT SHOWS THE **PRIMARY** ECONOMIC INDUSTRY OF A REGION. ECONOMIC INDUSTRIES MAKE **MONEY** AND PROVIDE **JOB**S. THEY ARE INDICATED WITH **COLORS** OR PATTERNS. MAJOR **CITIES** ARE OFTEN LABELED.



NATURAL HAZARDS MAP ARE A TYPE OF **THEMATIC** MAP THAT SHOWS THE **LOCATION** OF DIFFERENT NATURAL **DISASTERS** IN A GIVEN PERIOD OF **TIME**. NATURAL HAZARDS MAPS OFTEN INCLUDE **EARTHQUAKES**, **VOLCANOES**, **TsunamiS**, **TORNADOES**, AND **TROPICAL STORMS**. MAJOR **CITIES** ARE OFTEN LABELED.



RESOURCES ARE A TYPE OF **THEMATIC** MAP THAT SHOWS THE **LOCATION** OF DIFFERENT NATURAL **RESOURCES** IN A REGION. NATURAL RESOURCES ARE MADE BY THE **EARTH** AND ARE USED BY **HUMANS**. EXAMPLES INCLUDE **COAL**, **PETROLEUM**, AND **NATURAL GAS**.

